

All Aboard!

This map gives detailed information about Chicago Transit Authority bus and elevated/subway train service, and shows Pace suburban bus and Metra commuter train routes in the CTA service area. It is updated regularly, and available at CTA rail stations, Metra downtown terminals, visitor centers, airports, or by calling the RTA. Travel Information Center number below.

Regional Service Overview

CTA runs buses (routes 1 to 206) and elevated/subway trains serving the city and 35 nearby suburbs. Most routes run daily through late evening, every 10 to 20 minutes. Sunday schedules apply on New Year's Day, Memorial Day, July 4th, Labor Day, Thanksgiving and Christmas.

PACE runs buses throughout the suburbs (routes 208 and above), and many routes connect with CTA. Major routes run daily through mid-evening, every 30 to 60 minutes. You can use your Ventra Card or Ventra Ticket, or your own personal contactless bankcard to ride.

METRA runs 11 suburban commuter train lines from several downtown Chicago terminals. Rush hour service is frequent; otherwise every 1 to 2 hours. Most routes run daily. Fares are separate, but a Link-Up Pass is available to Metra monthly ticketholders for use on CTA (weekdays 6am-9:30am and 3:30pm-7pm) or Pace (anytime).

SOUTH SHORE LINE runs commuter trains between downtown Chicago (Millennium and Van Buren stations) and South Bend Airport in Indiana. Daily service. Fares are separate.

For Information

RTA Travel Information Center for CTA, Pace, Metra: 312-836-7000. Open daily 6am to 7pm. Maps and schedules can be mailed. Plan your trip online at rtachicago.org.

CTA website: Get schedules, see the CTA map, get Ventra information, read about CTA news, make comments, even order gifts at transitchicago.com.

Ventra website: ventrachicago.com

Pace website: pacebus.com

Metra website: metrail.com

South Shore Line website: nictd.com

CTA Customer Service: 1-888-YOUR-CTA (1-888-968-7282), weekdays 7am to 7pm. TTY: 1-888-CTA-TTY1 (1-888-282-8891), or feedback@transitchicago.com

Paratransit: Administered by Pace. For further information, call 1-847-364-PACE; TTY: 1-888-847-0093

17JQ096

Detailed Fare Information

Base/Regular Fares (Deducted from Transit Value in a Ventra Transit Account on a Ventra Card or personal bankcard.)	Full	Reduced	Student
'L' train fare	\$2.25*	\$1.10	75¢
Bus fare†	\$2	\$1	75¢
Transfer (up to two additional 'L' train or bus rides within two hours)	25¢	15¢	15¢
Passes (Loaded onto a Ventra Transit Account on a Ventra Card or personal bankcard. Provides unlimited rides for period of pass beginning with first use.)	Full	Reduced	Student
1-Day CTA Pass	\$10	—	—
3-Day CTA Pass	\$20	—	—
7-Day CTA Pass	\$28	—	—
7-Day CTA/Pace Pass	\$33**	—	—
30-Day CTA/Pace Pass	\$100	\$50***	—
Other Fares	Full	Reduced	Student
† CASH BUS FARE: Fare applies if using cash/coins directly at farebox when boarding. Exact fare required. No transfer privileges.	\$2.25	\$1.10	75¢
PAY-AS-YOU-GO (PAYG) FARE: Any personal, contactless bankcard with the symbol can be used to pay directly at turnstiles or bus farebox. If your bankcard does not have a Ventra Transit Account or has insufficient funds in a Ventra Transit Account, the system will bill you a "Pay-As-You-Go" (PAYG) fare. PAYG fares are the same on 'L' train or bus, and have no transfer privileges.	\$2.25	\$1.10	—
O'HARE 'L' TRAIN FARE: Deducted on entry at O'Hare station only, when using Ventra Transit Account pay-per-use value or bankcard PAYG.	\$5	\$1.10	75¢
METRA LINK-UP PASS: Valid week days on CTA (6am-9:30am, and 3:30pm-7pm) and on Pace (any time). Sold by Metra; use with Metra monthly ticket.	\$55	—	—
128 SOLDIER FIELD EXPRESS (round-trip fare)	\$5 (Cash or Ventra cards only)	\$2.50 (Cash or Ventra cards only)	—
New Ventra Cards and Disposable Ventra Tickets			
NEW VENTRA CARD: A new Ventra Card can be purchased from a Ventra farecard vending machine in any CTA train station, online at ventrachicago.com , by calling 1-877-NOW-VENTRA, or at hundreds of retailers around Chicago and the suburbs. The purchase fee is refunded onto the card's Transit Value Account upon registration of the card.	\$5		
VENTRA TICKET: A disposable Ventra Ticket can be purchased from a Ventra farecard vending machine in any CTA train station. Ticket cannot be reloaded.			
SINGLE-RIDE: Ticket good for entry onto 'L' train or bus and two transfers, and includes Limited Use Media Fee for cost of the ticket.	\$3 (all stations except O'Hare); \$5 (at O'Hare)		
1-DAY PASS: Ticket good for 24 hours of riding from first use. Limited Use Media Fee waived.	\$10		

Fares are subject to change.
* Applies at all train stations except O'Hare, where a premium fare applies.

** 7-Day CTA/Pace Pass valid on CTA and Pace non-premium/subscription routes.
*** Available only to riders with RTA-issued Reduced Fare permits.

Reduced Fare Program

The following groups are eligible to pay a reduced fare on CTA:

Children 7 through 11
Each child pays a reduced fare.
Children under 7 ride free with a fare-paying customer.

Seniors 65+ and customers with disabilities with RTA Reduced Fare Permit

For application information, call 312-913-3110.

Qualifying riders can pay a reduced fare with RTA- or CTA-issued permits or Ventra (notify rail station staff or driver before paying with full fare Ventra Card or bankcard).

Student Fare Program

The Student Reduced Fare is for children ages 7-20 with valid CTA Student Riding Permit.

Valid on school days only between 5:30am and 8:30pm.
Obtain Permit through school; otherwise fill out an application on the CTA website.

Free Ride Programs

The following groups are eligible to ride free on CTA:

Qualifying Seniors and Customers with Disabilities

Qualifying seniors ages 65+ and customers with disabilities who are enrolled in the Illinois Department on Aging Benefit Access Program and have a valid Regional Transportation Authority (RTA) Circuit Ride Free Permit are eligible to ride free. Call RTA at 312-913-3110 or visit rtachicago.org for info regarding the Circuit Ride Free Program.

Military Personnel

Any active duty military personnel in full uniform with US Armed Forces ID, and active duty military personnel and qualifying disabled veterans with a CTA Military Service Pass ride free on CTA buses and trains.

Chicago Transit Authority

Bus & Rail MAP

November 2017



Service Overview

Buses

Most routes run daily through late evening, every 10 to 20 minutes (see First Bus/Last Bus Times). All scheduled routes have timetables. Sunday schedules apply on New Year's Day, Memorial Day, July 4th, Labor Day, Thanksgiving and Christmas.

Always check the destination sign; not all buses travel to the end of the line. Also, a few routes have branches.

Buses stop about every two blocks at posted signs, which give basic route and service information. The Owl () symbol indicates all-night service (Owl service runs every 30 minutes).

All buses are accessible (). Operators deploy ramps on request. All stops are announced. All buses have bike racks.

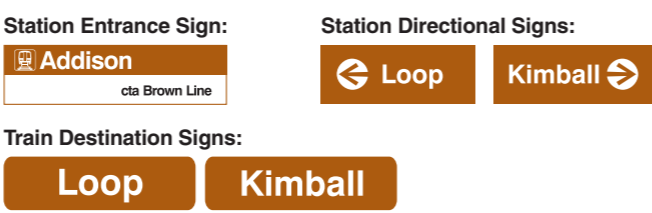


Trains

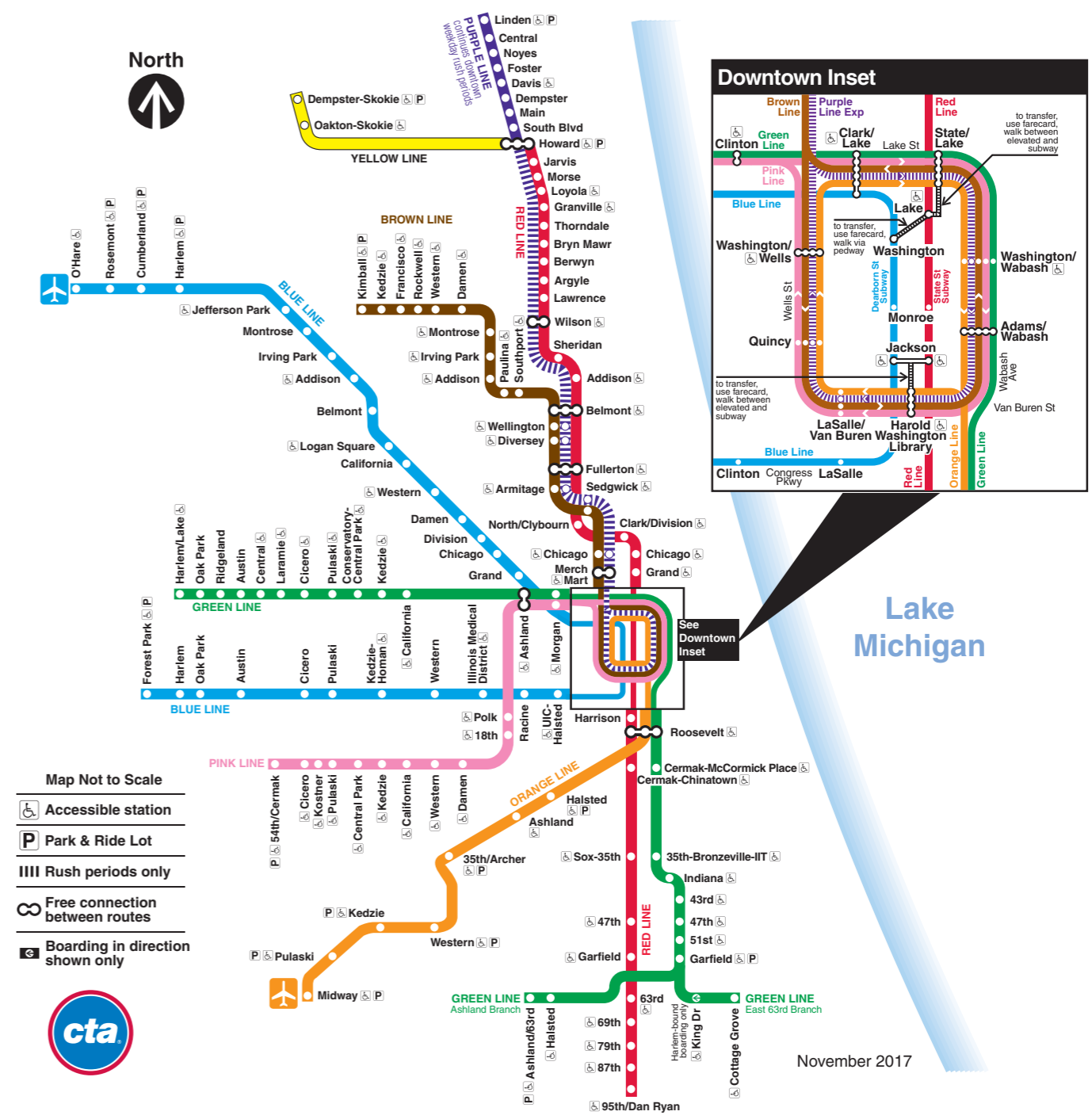
Each rail line has a color name. All lines run daily except the Purple Line Express to Downtown. Trains run about every 7 to 10 minutes, and every 10 to 15 minutes in later evenings (see First Train/Last Train Times for hours). There are free connections between all rail lines marked with . Accessible stations are marked with .

At stations, a Customer Assistant is on duty to help you. Customer Assistance call buttons are located near turnstiles and on platforms. Obtain a CTA system map, Downtown Transit Sightseeing Guide, or a timetable from rail station brochure racks. Train frequencies are posted. See "Bike & Ride" section below for bicycle policies.

Signs on stations indicate rail signs and destinations. Trains are marked with front and side signs indicating destination. Rail maps are posted in all rail cars. Stops and connections are announced.



Rail System Map



Detailed Train Information

First Train/Last Train Times

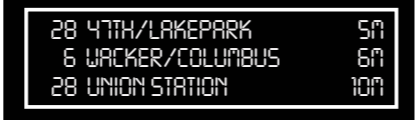
ROUTE	Monday-Friday	Saturday	Sunday/Holiday
BLUE LINE Between O'Hare Airport and Forest Park			
O'Hare to Forest Park	4:30a-1:30a	4:30a-1:30a	5:30a-1:30a
Forest Park to O'Hare	1:30a-4:30a	1:30a-4:30a	1:30a-5:30a
BROWN LINE Between Kimball and Downtown			
Kimball to Loop 'L'	4:00a-1:00a	4:00a-1:00a	5:00a-1:00a
Loop 'L' to Kimball	4:30a-1:30a	4:30a-1:30a	5:30a-1:30a
BROWN LINE Between Kimball and Belmont			
Kimball to Belmont	4:00a-2:00a	4:00a-2:00a	5:00a-1:00a
Belmont to Kimball	5:00a-2:25a	5:00a-2:25a	6:00a-2:00a
GREEN LINE Between Harlem/Lake and Cottage Grove or Ashland/63rd			
Harlem to Cottage Grove	4:00a-12:45a	5:00a-12:45a	5:00a-12:45a
Cottage Grove to Harlem	4:05a-1:00a	5:10a-1:00a	5:10a-1:00a
Harlem to Ashland/63rd	4:10a-1:00a	5:15a-1:00a	5:15a-1:00a
Ashland/63rd to Harlem	3:50a-12:40a	4:55a-12:40a	4:55a-12:40a
ORANGE LINE Between Midway Airport and Downtown			
Midway to Loop 'L'	3:30a-1:05a	4:00a-1:05a	4:30a-1:05a
Loop 'L' to Midway	3:50a-1:25a	4:20a-1:25a	4:50a-1:25a
PINK LINE Between 54th/Cermak and Downtown			
54th/Cermak to Loop 'L'	4:05a-1:00a	5:00a-1:00a	5:00a-1:00a
Loop 'L' to 54th/Cermak	4:30a-1:25a	5:25a-1:25a	5:25a-1:25a
PURPLE LINE Shuttle Between Linden and Howard			
Linden to Howard	4:50a-1:30a	5:30a-2:15a	6:30a-1:45a
Howard to Linden	4:25a-1:10a	5:05a-1:50a	6:05a-1:20a
PURPLE LINE Express Between Linden and Downtown			
Linden to Loop 'L'	5:20a-9:20a	At other times, make a free connection between the Red Line and Purple Line Shuttle at Howard.	
Loop 'L' to Linden	2:25p-6:25p		
Loop 'L' to Linden	6:10a-10:10a		
Loop 'L' to Linden	3:15p-7:15p		
RED LINE Between Howard and 95th/Dan Ryan			
Howard to 95th/Dan Ryan	5:00a-11:15p	6:30a-11:15p	6:30a-11:15p
95th/Dan Ryan to Howard	4:45a-11:00p	6:15a-11:00p	6:15a-11:00p
YELLOW LINE Between Howard and Dempster-Skokie			
Dempster-Skokie to Howard	5:00a-11:15p	6:30a-11:15p	6:30a-11:15p
Howard to Dempster-Skokie	4:45a-11:00p	6:15a-11:00p	6:15a-11:00p

* Operates until midnight for all Cubs night games and selected special events. Call 312-836-7000 for information.

Bus and Train Tracker

Get estimated arrivals with CTA Bus Tracker™ and CTA Train Tracker™

Transit trackers from CTA help take waiting out of your trip. With estimated arrivals from CTA Bus Tracker™ and CTA Train Tracker™, you can arrive earlier and spend less time waiting and more time doing.



Information on both bus and train service is available on the Web, in apps, by text message and on digital signs at many CTA bus stops and train stations. (Look for arrivals on either side of the outside roof on bus shelters or on electronic signs in train stations!)

Text us like we're your new best friend

Before you go, look up estimated arrivals using either CTA Bus Tracker or CTA Train Tracker on our website and take note of the text messaging instructions. They look like this:

Text CTABUS 550 to 41411 for estimated arrivals.

Text CTATRIN THOR to 41411 for estimated arrivals.

Be sure to write your text with "ctabus" or "ctatrain", then a space, then the stop ID. If you don't know the ID for the stop you're going to use in advance, you can look up bus and train stop IDs by texting CTABUS [ROUTE] or CTATRIN [ROUTE COLOR] to 41411.

Otherwise, specific instructions are now posted at the bottom of each CTA bus stop sign and on timetable posters located in each train station.

Visit transitchicago.com/howto for more detailed information, advanced options, and complete lists of stop IDs. Note: Message and data rates may apply. Check with your mobile carrier first. If you need help, e-mail us at feedback@transitchicago.com.

Park & Ride at Stations

Pay at pay station as directed. Visit transitchicago.com/parkandride for complete parking information.

Rail Line	Station	Cost and Time limit*	Spaces
BLUE	Rosemont	\$7 for 0-14 hours \$9 for 14-18 hours \$13 for 18-24 hours	750
BLUE	Cumberland	\$6 for 0-14 hrs; graduated rates for weekdays and weekends up to \$13 for 24 hrs. transitchicago.com/parkandride for more details	1633
BLUE (O'HARE)	Harlem	\$7 for 12 hours	53
BLUE	Forest Park	\$6 for 12 hours	650
BROWN	Kimball	\$6 for 12 hours (weekdays) \$5 for 12 hours (weekends)	73
GREEN	Ashland/63rd	\$2 for 12 hours	235
GREEN	Garfield	\$2 for 12 hours	117
ORANGE	Midway	\$7 for 12 hours	299
ORANGE	Pulaski	\$6 for 12 hours (weekdays) \$5 for 12 hours (weekends)	390
ORANGE	Kedzie	\$2 for 12 hours	157
ORANGE	Western	\$5 for 12 hours	200
ORANGE	35th/Archer	\$6 for 12 hours (weekdays) \$5 for 12 hours (weekends)	69
ORANGE	Halsted	\$5 for 12 hours	31
PINK	54th/Cermak	\$2 for 12 hours	175
PURPLE	Linden	\$4 for 24 hours	328
RED/PURPLE/YELLOW	Howard	\$5 for 12 hours with ticket validation	592
YELLOW	Dempster-Skokie	\$2 for 24 hours in north lot \$3 for 24 hours in south lot	441

*Rates subject to change

Bike & Ride

Bicycles can be carried on CTA trains and on bus bicycle racks. Bicycles are permitted on trains weekdays (except from 7am to 9am and 4pm to 6pm), and all day on Saturdays, Sundays and holidays (except July 4th and other periods of crowding; check customer alerts). Over 90 stations have indoor or sheltered bicycle parking.

Limit two bicycles per train car or bus. Restrictions apply to customers under age 14. Bike & Ride brochures are available at CTA rail stations, or by calling 312-836-7000. You can also visit CTA's website at transitchicago.com/bikeandride.

Accessibility

Accessible Bus Service

All CTA buses are accessible to people with disabilities. CTA buses "kneel" on request, lowering the bus to curb height. All buses also have ramps at the forward doors; anyone can ask for the ramp to be deployed.

Other accessibility features include priority seats and wheelchair securement areas. Automated voice announcements — both interior and exterior — help make stop, route and other information accessible to people who are blind or visually impaired. LED signage on CTA's buses enables people who are deaf or hearing impaired access to this same information.

Accessible Rail Service

All CTA trains provide space for wheelchairs and have a designated wheelchair securement area. All CTA railcars have Braille signage, priority seats, and both interior and exterior stop and route recorded voice announcements.

"Gap fillers" are available at all stations to bridge the space between platform and train. If you need a gap filler to get on a train, ask the Customer Assistant or train operator for assistance.

Accessible stations have elevators and/or ramps to help customers reach platforms. Elevator status is updated hourly. For information on elevators that are temporarily out of service:

- call 1-888-YOUR-CTA (1-888-968-7282), wait for prompts, then press 7.
- call 1-888-CTA-TTY1 (1-888-282-8891) (for hearing impaired).
- go to "Elevator Alerts" page on transitchicago.com.

Priority Seating

Priority seating is for customers with disabilities and seniors. Please move from a priority seat when requested. Please allow customers with disabilities to board CTA buses and trains first.

Customers who use wheelchairs or scooters have top priority to the flip-seat wheelchair securement areas on CTA buses and trains. Customers with other disabilities and seniors have top priority to the fixed priority seats on all of our vehicles. All other customers may sit in these seats unless they are needed by customers with disabilities or seniors.

First Bus / Last Bus Times

All CTA and Pace buses are accessible to people with disabilities. Use this chart to determine days, hours of service, where each route begins and ends, and first and last buses in each direction on each route.

CTA's Bus Tracker website (ctabustracker.com) is your source to check the location and estimated arrival times of your bus via computer or web-enabled mobile device. See Bus and Train Tracker panel below and left for more information.

Legend table for bus routes: Rail Line References, (Pink) = Pink Line, (Brown) = Brown Line, (Orange) = Orange Line, (Red) = Red Line, (Blue) = Blue Line, (Purple) = Purple Line, (Yellow) = Yellow Line, (Green) = Green Line, (R-P-Y) = Red, Purple, Yellow

Table header: # ROUTE & TERMINALS WEEKDAYS SATURDAY SUN./HOL.

Table entry: 1 Bronzeville/Union Station Indiana/35th north to Union Station

Table entry: 2 Hyde Park Express 60th/Cottage Grove north to Navy Pier

Table entry: 3 PM Truck 95th/St. Lawrence north to Fairbanks/Huron

Table entry: 4 Cottage Grove 115th/Cottage Grove north to Columbus/5. Water

Table entry: N5 South Shore Night Bus 95th/Dan Ryan north to 95th/Dan Ryan

Table entry: 6 Jackson Park Express 79th/South Shore north to Wacker/Columbus

Table entry: 7 Harrison Harrison/Central east to Michigan/Congress

Table entry: 8 Halsted Halsted/79th north to Broadway/Waveland

Table entry: 8A South Halsted Halsted/119th north to 79th/Perry

Table entry: 9 Ashland Ashland/95th north to Clark/Belle Plaine

Table entry: X9 Ashland Express Ashland/95th north to Sheridan/Irving Park

Table entry: 10 Museum of Science & Industry Michigan/Chestnut south to Museum

Table entry: 11 Lincoln Western south to Howard/McCormick

Table entry: 12 Roosevelt Central/Harrison east to 16th/Indiana

Table entry: J14 Jeffery Jump 103rd/Stony Island north to Washington/Jefferson

Table entry: 15 Jeffery Local 103rd/Stony Island north to 47th/Dan Ryan

Table entry: 18 16th/18th 16th/Cicero east to Roosevelt

Table entry: 19 United Center Express For Bulls and Blackhawks games, and selected events at United Center.

Table entry: 20 Madison Between Austin & Michigan Madison/Austin east to Randolph/Columbus

Table entry: 21 Cermak 54th/Cermak east to Mercy Hospital

Table entry: 22 Clark Between Howard & (Red, Purple, Yellow) & Clark/Harrison

Table entry: 24 Wentworth 79th/Vincennes north to Dearborn/Randolph

Table entry: 26 South Shore Express 103rd/Stony Island north to Chicago/Fairbanks

Table entry: 28 Stony Island 103rd/Stony Island north to 47th/Lake Park

Table entry: 29 State 95th/Dan Ryan north to Navy Pier

Table entry: 30 South Chicago Hegewisch Station north to 69th/Dan Ryan

Table entry: 31 31st Ashland east to 33rd Place/King Drive

Table entry: 34 South Michigan Between 31st/Elis and 95th/Dan Ryan

Table entry: 35 31st/35th 36th/Kedzie east to 35th/Cottage Grove

Table entry: 36 Broadway Clark/Devon south to LaSalle Metra

Table entry: 37 Sedgwick Fullerton & (Red, Brown, Purple Express) south to Clinton

Table entry: 39 Pershing 38th/St. Louis east to 40th/Lake Park

Table entry: 43rd Root/Halsted east to 43rd/Oakenwald

Table entry: 47th/Dan Ryan north to 47th/Dan Ryan

Table entry: 44 Wallace/Racine Racine/77th north to Halsted

Table entry: 47 47th Cicero/Archer east to 47th/Lake Park

Table entry: 48 South Damen 87th/Damen north to Western

Table entry: 49 Western Between Western/79th and Western/Berwyn

Table entry: 49B North Western Western south to Western/Howard

Table entry: X49 Western Express Limited stops along entire route.

Table entry: 50 Damen 35th/Archer east to 35th/Archer

Table entry: 51 51st Kedzie/Archer east to 47th/Dan Ryan

Table entry: 52 Kedzie/California Kedzie/63rd north to Rockwell/Addison

Table entry: 52A North Kedzie 115th/Springfield north to Kedzie

Table entry: 53 Pulaski Between Harrison & Irving Park

Table entry: 53A South Pulaski Pulaski/31st north to Pulaski/Peterson

Table entry: 53A South Pulaski Pulaski/31st north to Pulaski/Peterson

Table entry: 54 Cicero Cicero/24th Place north to Cicero/Montrose

Table entry: 54A North Cicero/Skokie Blvd. Irving/Pulaski (Blue) north to Old Orchard

Table entry: 54B South Cicero Ford City Mall north to Cermak/Kenton

Table entry: 55 Garfield Midway east to Museum of Sci & Ind

Table entry: 55A 55th/Austin Austin/65th east to Midway

Table entry: 55N 55th/Narragansett Narragansett/63rd east to Midway

Table entry: 56 Milwaukee Jeff Park east to Washington/Wabash

Table entry: 57 Laramie Grand/Latrobe south to Cicero/Harrison

Table entry: 59 59th/61st Midway east to 60th/Stony Island

Table entry: 60 Blue Island/26th Cicero/24th Pl east to Harbor Drive

Table entry: 62 Archer Archer/Harlem north to State/Kinzie

Table entry: 62H Archer/Harlem 63rd/Archer east to Midway

Table entry: 63 63rd Midway east to 63rd/Archer

Table entry: 63W West 63rd 63rd/Archer east to Midway

Table entry: 65 Grand Grand/Nordica east to Navy Pier

Table entry: 66 Chicago Chicago/Austin east to Navy Pier

Table entry: 67 67th/69th/71st Ford City Mall east to 67th/South Shore

Table entry: 68 Northwest Highway Park Ridge/Metra south to Jefferson Park

Table entry: 70 Division Division/Austin east to Walton/Dearborn

Table entry: 71 71st/South Shore 112th/Torrence north to 69th

Table entry: 72 North North/Narragansett east to North/Clark

Table entry: 73 Armitage Grand/Latrobe east to Clark/North

Table entry: 74 Fullerton Grand/Nordica east to Fullerton/Halsted

Table entry: 75 74th/75th 74th/Damen east to 75th/South Shore

Table entry: 76 Diversey Diversey/Harlem east to Nature Museum

Table entry: 77 Belmont Belmont/Cumbrind east to Belmont/Halsted

Table entry: 78 Montrose Harlem/Forest Preserve east to Montrose/Marine

Table entry: 79 79th Ford City Mall east to 79th/Lakefront

Table entry: 80 Irving Park Irving/Harlem east to Irving/Broadway

Table entry: 81 Lawrence Between Jeff Park & (Blue) & Wilson/Marine

Table entry: 81W West Lawrence Cumberland & (Blue) east to Jeff Park

Table entry: 82 Kimball/Homan Devon/Kedzie south to Lawndale/31st

Table entry: 84 Peterson Central/Caldwell east to Bryn Mawr/Sheridan

Table entry: 85 Central Central/Harrison north to Bryn Mawr/Elston

Table entry: 85A North Central Jeff Park & (Blue) north to Touhy/Lehigh

Table entry: 86 Narragansett/Ridgeland Ridgeland (Green) north to Devon/Milwaukee

Table entry: 87 87th Between 87th/Dan Ryan & (Red) & 87th/Western

Table entry: 88 Higgins Devon/Candler east to Jeff Park & (Blue)

Table entry: 90 Harlem Harlem/Lake (Green) north to Harlem/Higley & (Blue)

Table entry: 91 Austin Austin/Roosevelt north to Jeff Park & (Blue)

Table entry: 92 Foster Berwyn (Red) west to Jefferson Park & (Blue)

Table entry: 93 California/Dodge Kimball & (Brown) north to Davis & (Purple)

Table entry: 94 South California 74th/Damen north to Chicago/Kedzie

Table entry: 95 95th 87th/Damen east to 92nd/Bufalo

Table entry: 96 Lunt Morse (Red) west to Devon/Kedzie

Table entry: 97 Skokie Dempster-Skokie (Yellow) east to Howard & (Red-Purple-Yellow)

Table entry: 97 Skokie Howard & (Red-Purple-Yellow) west to Dempster-Skokie

Table entry: 98 Avon Express No stops between Avon in Morton Grove and Jefferson Park

Table entry: 100 Jeffery Manor Express 112th/Avenue C west to 95th/Dan Ryan

Table entry: 103 West 103rd 103rd/Vincennes east to 95th/Dan Ryan

Table entry: 106 East 103rd 103rd/Stony Island west to 95th/Dan Ryan

Table entry: 108 Halsted/95th Halsted/127th north to 95th/Dan Ryan

Table entry: 111 111th/King Drive 117th/Marshall north to 95th/Dan Ryan

Table entry: 111A Pullman Shuttle 115th/Cottage Grove north to Pullman Park

Table entry: 112 Vincennes/111th 111th/Pulaski east to 95th/Dan Ryan

Table entry: 115 Pullman/115th 117th/Marshall north to 95th/Dan Ryan

Table entry: 119 Michigan/119th 119th/Ashland north to 95th/Dan Ryan

Table entry: 120 Ogilvie/Streeterville Express Ogilvie Transp. Ctr. east to Fairbanks

Table entry: 121 Union/Streeterville Express Union Station east to Fairbanks/Chicago

Table entry: 124 Navy Pier Union/Ogilvie Stations east to Navy Pier

Table entry: 125 Water Tower Express Desplaines/Harrison north to Chestnut/Mies

Table entry: 126 Jackson Jackson/Austin east to Michigan/Congress

Table entry: 128 Soldier Field Express Nonstop between Ogilvie Transportation Ctr. and Soldier Field

Table entry: 130 Museum Campus Ogilvie/Union Stations east to Museum Campus

Table entry: 132 Goose Island Express Michigan/Congress north to Blackhawk/North Branch

Table entry: 134 Stockton/LaSalle Express Sheridan/Briar south to Adams/Wacker

Table entry: 135 Clarendon/LaSalle Express Clarendon/Sunnyside north to Adams/Wacker

Table entry: 136 Sheridan/LaSalle Express Sheridan/Devon south to Adams/Wacker

Table entry: 143 Stockton/Michigan Express Stockton/Briar south to Michigan/Congress

Table entry: 146 Inner Drive/Michigan Express Berwyn (Red) south to Museum Campus

Table entry: 147 Outer Drive Express Howard & (R-P-Y) south to Michigan/Congress

Table entry: 148 Clarendon/Michigan Express Foster/Marine south to State/Harrison

Table entry: 151 Sheridan Union Station north to Devon/Clark

Table entry: 152 Addison Addison/Cumberland east to Addison/Lake Shore

Table entry: 155 Devon Devon/Kedzie east to Morse (Red)

Table entry: 156 LaSalle Belmont/Halsted south to Union Station

Table entry: 157 Streeterville/Taylor Ogden/California east to Chestnut/Lake Shore

Table entry: 165 West 65th Midway & (Orange) west to 64th/Old Harlem

Table entry: 169 69th/UPS Express Fewer stops between 69th/Dan Ryan & (Red)

Table entry: 171 U. of Chicago/Hyde Park 54th/South Shore north to 60th/University

Table entry: 172 U. of Chicago/Kenwood Hyde Park/East End north to 60th/University

Table entry: 192 U. of Chicago Hospitals Express Clinton/Madison south to Cottage Grove

Table entry: 201 Central/Ridge Howard & (R-P-Y) north to Old Orchard Mall

Table entry: 205 Chicago/Golf Howard & (Red, Purple, Yellow) north to Skokie Courthouse

Table entry: 206 Evanston Circulator Howard & (Red, Purple, Yellow) north to Central/Crawford


Table entry: 206 Evanston Circulator Central/Crawford south to Howard & (Red, Purple, Yellow)



In 1947, a loaf of bread cost 13 cents, a gallon of gas cost 15 cents, and a new car could be purchased for \$1,300, Jackie Robinson joined the Brooklyn Dodgers and "Miracle on 34th Street" debuted.

And on October 1 of that year, 'L' trains, streetcars and buses in Chicago began operating under a new governmental organization: the Chicago Transit Authority.

2017 marks the CTA's 70th anniversary and we've held a yearlong celebration and recognition of the vital role the CTA has played in the growth and development of Chicago, including a series of activities, promotions, and events with our vintage Heritage Fleet trains and buses.



VENTRA CARDS NOW AVAILABLE AT NEARLY 1,300 RETAIL LOCATIONS

You can buy your own Ventra Cards, load transit value (for regular fares) or passes onto Ventra Cards right over the counter at over 1,000 retail locations, including drug stores and Currency Exchanges, around town.

Visit ventrachicago.com/retailers/locations/ to find a location.



Quick Ride Guide

To major attractions from the downtown (Loop) area daily. The **Chicago Visitor Center** is located Downtown at Macy's on State Street.

Please visit ChooseChicago.com for visitor information. Department of Cultural Affairs and Special Events hotline: 312-744-3370.

Adler Planetarium** bus 146 south on State
Chicago Children's Museum* bus 29 north on State or bus 124 east on Washington
Chicago History Museum* buses 22, 36 north on Dearborn
Chinatown Red Line train (State Street Subway) south to Cermak-Chinatown or bus 62 south on State
Field Museum** bus 146 south on State
Frank Lloyd Wright District, Oak Park Green Line train west to Oak Park Ave.
Garfield Park Conservatory Green Line train west to Conservatory
Guaranteed Rate Field (White Sox) Red Line (State Street Subway) south to Sox-35th or Green Line (Loop Elevated) train south to 35th-Bronzeville-IT
Huntington Bank Pavilion at Northerly Island bus 146 south on State
Lincoln Park Zoo/Conservatory* bus 151 north on Dearborn (or on Michigan north of Washington)
McCormick Place bus 3 south to Michigan or Green Line to Cermak-McCormick Place
Midway Airport Orange Line train from Loop Elevated stations
Museum of Science and Industry bus 6 south on State; Also bus 10 daily Memorial Day through Labor Day

Navy Pier* bus 29 north on State or bus 124 east on Washington
North Michigan Ave. shopping* buses 2, 146, 147, 148 north on State; 151 north on Dearborn; or 3 north on Michigan
Notebaert Nature Museum* bus 151 north on Dearborn (or on Michigan north of Washington)
Ogilvie Transportation Center (Metra) any bus west on Madison
O'Hare Airport Blue Line train from Dearborn St. Subway
Shedd Aquarium/Oceanarium** bus 146 south on State
Soldier Field (Bears)** bus 146 south on State; or Red Line train (State St. Subway) south to Roosevelt
Union Station (Amtrak and Metra) any bus west on Adams
United Center* bus 19 or 20 west on Madison
Water Tower Place* bus 146, 147, 148, 151 north on State; or 3 north on Michigan
Willis Tower (formerly Sears Tower) Skydeck any bus west on Adams
Wrigley Field (Cubs) Red Line train (State St. Subway) north to Addison
360 Chicago (formerly John Hancock Observatory)* buses 146, 147, 148 north on State; 151 north on Dearborn

* Also direct service to this location from Ogilvie Transportation Center and/or Union Station at most times. Call 312-836-7000 for details.
 ** Direct service to this location from Ogilvie Transportation Center and Union Station, bus 130 daily, Memorial Day weekend through Labor Day, and bus 128 for Bears games.

Points of Interest

- | Except Downtown | |
|---|--|
| Allstate Arena, C-1 | Malcolm X College, F-5 |
| Bahai Temple, A-5 | McCormick Place, G-6 |
| Balzekas Museum of Lithuanian Culture, I-4 | Midway Airport, I-4 |
| Brickyard Shopping Center, E-3 | Moraine Valley College, K-2 |
| Brookfield Zoo, G-2 | Morton College, H-4 |
| Chicago History Museum, E-6 | Museum of Science & Industry, H-8, I-7 |
| Chicago Ridge Mall, J-3 | National-Louis University, A-5 |
| Chicago State Univ., K-7 | National Museum of Mexican Art, G-6 |
| Chinatown, G-6 | National Veterans Art Museum, D-4 |
| Concordia University, F-3 | Northeastern Illinois University, C-5 |
| Cook County Courts: Bridgeview, K-3; Chicago at 26th/Columbia, G-5; Maywood, F-2; Skokie, A-4 | North Park University, D-5 |
| Copernicus Center, D-4 | North Riverside Park Mall, G-3 |
| Daley College, J-4 | Northwestern Business College, D-4 |
| Dawson Technical Institute, H-6 | Northwestern University, Evanston, A-6 |
| DePaul University, Lincoln Park, E-6 | Notebaert Nature Museum, E-6 |
| DeVry University, D-5 | Oakton Community College, A-1, B-4 |
| Dominican University, E-3 | O'Hare Airport, C-1 |
| DuSable Museum, H-7, I-7 | Olive-Harvey College, K-7 |
| Edens Plaza, A-4 | Oriental Institute, H-8 |
| Fashion Outlets of Chicago, C-2 | Orland Square Mall, L-2 |
| Ford City Mall, I-4 | Polish Museum of America, F-6 |
| Frank Lloyd Wright Historic District, F-3 | Prairie Avenue Historic District, G-7 |
| Garfield Park Conservatory, F-5 | Pullman Historic District, K-7 |
| Greektown, F-6 | Ryan Field (Northwestern Univ. Wildcats football), A-5 |
| Guaranteed Rate Field (White Sox), H-6 | St. Xavier University, K-5 |
| Harlem/Irving Plaza, D-3 | Smart Museum, H-8 |
| Hawthorne Race Course, G-4 | South Shore Cultural Center, I-8 |
| Hines VA Hospital, G-2 | Stephens Convention Center, C-2 |
| Illinois Holocaust Museum & Information Center, A-4 | Toyota Park (Chicago Fire), I-3 |
| Illinois Institute of Technology, G-6 | Triton College, E-2 |
| Illinois Medical District, F-5 | Truman College, D-6 |
| International Museum of Surgical Science, E-6 | United Center (Bulls, Blackhawks), F-5 |
| Jane Addams Hull House Museum, see UIC, F-6 | University of Chicago & Medical Center, H-8, I-7 |
| Kendall College, E-6 | UIC (University of Illinois at Chicago), F-6 |
| Kennedy-King College, I-6 | UIC Pavilion, F-6 |
| Lexington College, F-6 | Ukrainian National Museum, F-5 |
| Lincoln Park Zoo and Conservatory, E-6 | Westfield Old Orchard, A-4 |
| Lincolnwood Town Center, B-5 | Wintrust Arena (DePaul Univ. Blue Demons basketball, Chicago Sky), G-7 |
| Loyola Medical Center, G-2 | Wright Field (Cubs), D-6 |
| Loyola University, Lake Shore, C-6 | Wright College, D-3 |

Service Changes

Rail

Revised Routing/Service

Red Line - Select Red Line trains during AM and PM rush periods will no longer operate via the Green Line between south of Roosevelt and Ashland/63rd. All Red Line service will run between Howard and 95th/Dan Ryan.

Purple Line - All Purple Line Express trains now stop at the new Wilson station in the AM and PM rush periods in both directions.

Purple Line - Loop-bound trains in AM rush period will no longer stop at Sheridan station.

Revised Service Hours

Orange Line - Weekday and Saturday service will begin 30 minutes earlier. Loop-bound trips from Midway will begin at 3:30am on weekdays and 4:00am on Saturdays.

Bus

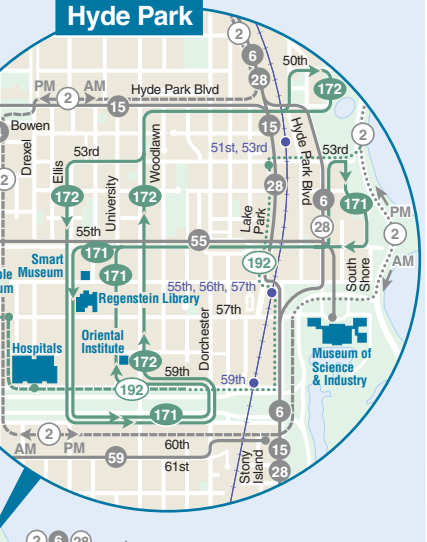
Revised Routing

#126 Jackson - Due to construction of the Van Buren Street bridge over I-90/94, westbound buses are rerouted via Adams and Green to Van Buren. This detour is expected to last two (2) years.



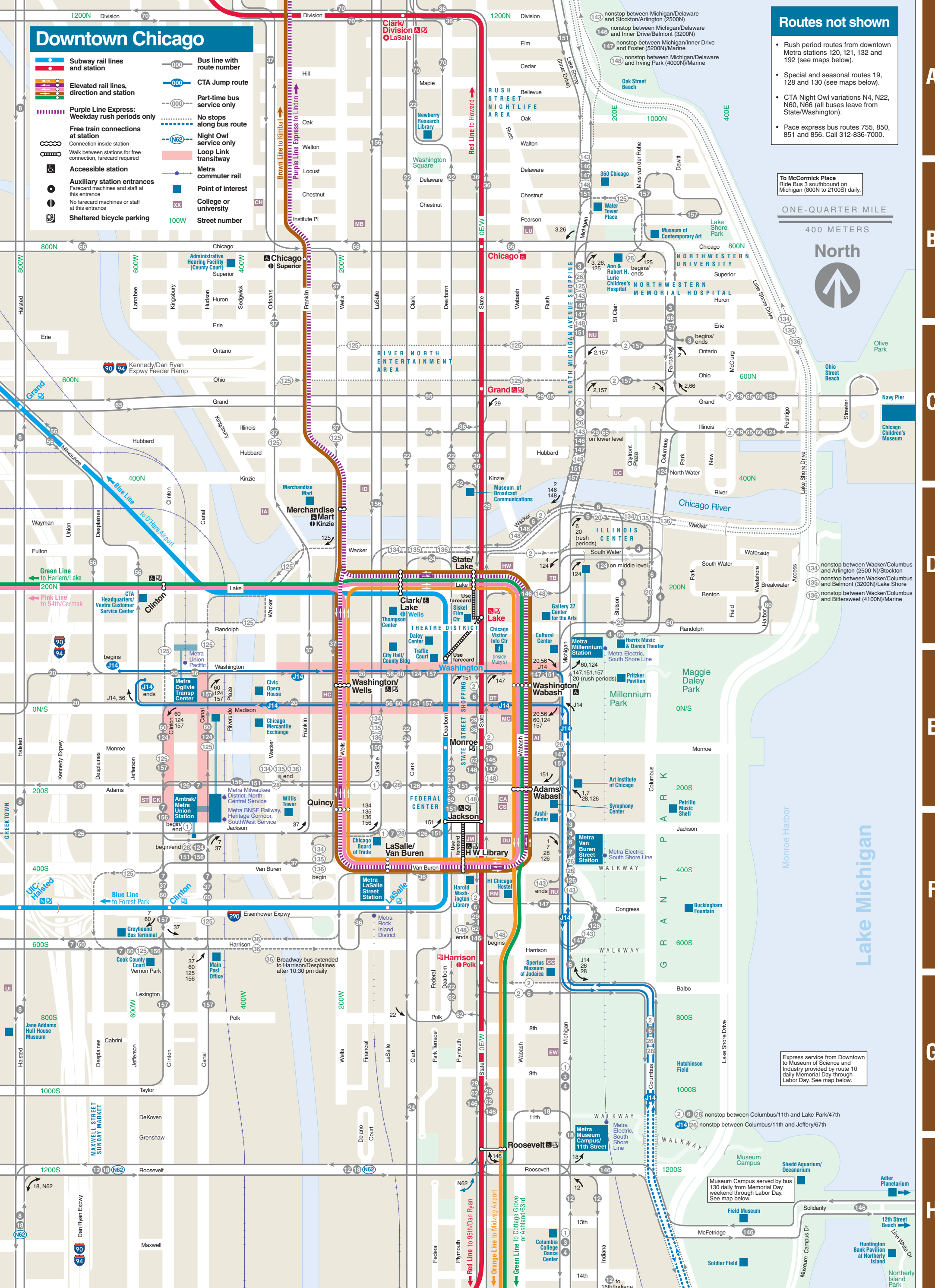
- November 2017**
- CTA and Pace Bus Routes**
- CTA bus routes (1-206)
 - CTA Jump route
 - CTA Hyde Park bus routes (171, 172 and 192)
 - Pace bus routes (208 and up)
 - Part-time service only
 - Night Owl service only
 - No stops along bus route
 - Limited stops along bus route
 - Bus route terminal
- CTA Trains and Stations**
- Blue Line: Between O'Hare, Downtown, and Forest Park
 - Brown Line: Between Downtown and Midway
 - Green Line: Between Downtown, Loop, and 63rd Street terminals
 - Orange Line: Between Midway Airport and Downtown
 - Pink Line: Between 54th/Cermak and Downtown
 - Purple Line: Between Linden and Howard
 - Purple Line Express: Between Linden and Downtown, weekday rush periods only
 - Red Line: Between Howard, Downtown, and 95th/Dan Ryan
 - Yellow Line: Between Dempster-Skokie and Howard
- Other Symbols**
- Point of interest
 - Park & Ride lot
 - Expressway or tollway
 - Chicago street numbers

Chicago street numbers start at State and Madison downtown. State Street divides east and west addresses, and Madison Street divides north and south addresses. Suburban street numbers vary; not all use Chicago's system. One mile is equal to 800 street numbers. Example: Montrose (4400 N) is one mile north of Addison (3600 N).



Special UPS limited-stop service
 Schedule coincides with shift changes. Call 312-836-7000 for details.
 169 to/from 69th station (CTA Red Line)
 390 to/from Midway station (CTA Orange Line)
 392 to/from Cicero station (CTA Green Line)
 395 to/from 30th station (CTA Red Line)
 880 to/from Harvey, Homewood, Chicago Heights

169 69th-UPS Express



Routes not shown

- Rush period routes from downtown Metra stations 120, 121, 132 and 192 (see maps below).
- Special and seasonal routes 19, 128 and 130 (see maps below).
- CTA Night Owl variations N4, N22, N60, N66 (all buses leave from State/Washington).
- Pace express bus routes 755, 850, 851 and 856. Call 312-836-7000.

To McCormick Place
Ride Bus 3 southbound on Michigan (800N to 2100S) daily.

Express service from Downtown to Museum of Science and Industry provided by route 10 daily Memorial Day through Labor Day. See map below.

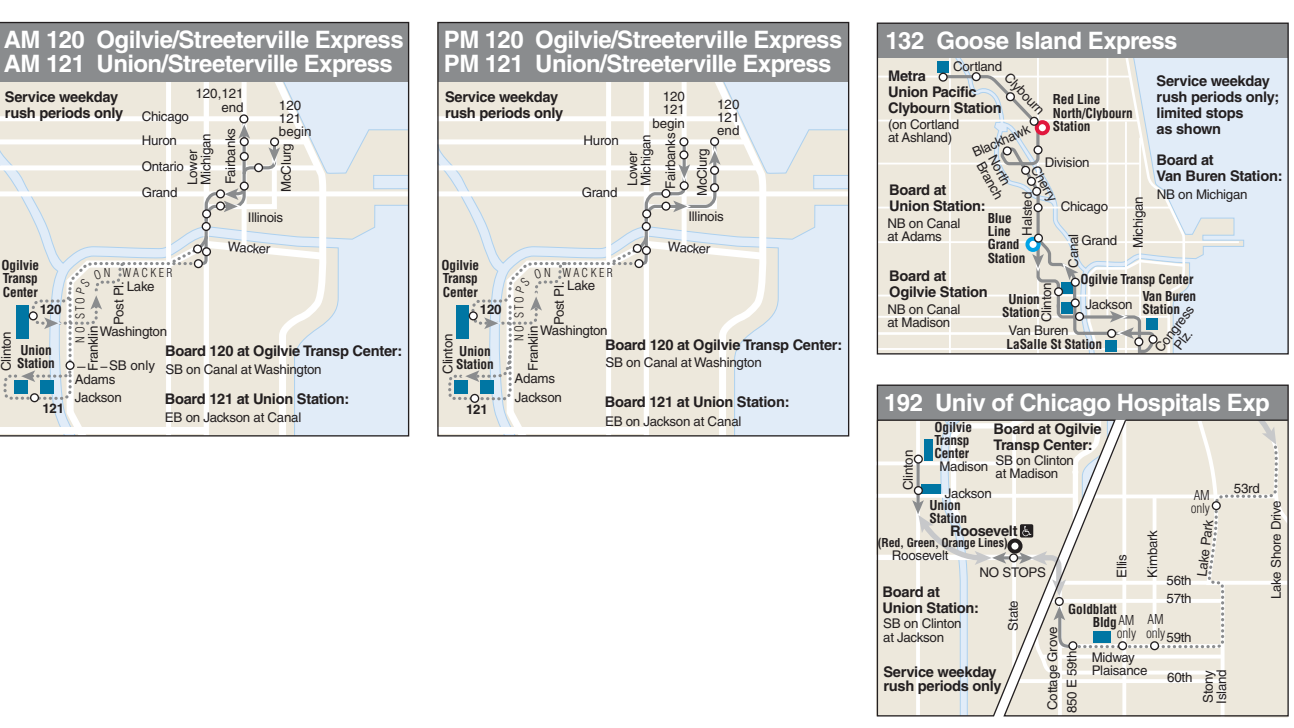
Downtown Points of Interest

- | | | |
|---|---|--|
| <p>Railroad Terminals:</p> <ul style="list-style-type: none"> LaSalle St. Station (Metra), F-11 Millennium Station (Metra), South Shore, D-12 Ogilvie Transp. Center (Metra), E-10 Union Station (Amtrak, Metra), E-10 <p>Adler Planetarium, H-13</p> <p>Administrative Hearing Facility (County Court), B-10</p> <p>Ann & Robert H. Lurie Children's Hospital, B-12</p> <p>ArchiCenter, E-12</p> <p>Art Institute of Chicago, E-12</p> <p>Beaches:</p> <ul style="list-style-type: none"> Oak St., A-12; Ohio St., C-13; 12th St., H-13 <p>Buckingham Fountain, F-12</p> <p>Chicago Board of Trade, F-11</p> <p>Chicago Children's Museum, C-13</p> <p>Chicago Cultural Center, D-12</p> <p>Chicago Mercantile Exchange, E-10</p> <p>City Hall/County Building, E-11</p> | <ul style="list-style-type: none"> Civic Opera House, E-10 Columbia College Dance Center, H-11 Cook County Court (Harrison/Clinton), F-9 CTA Headquarters, D-9 Daley Center, E-11 Federal Buildings and Courts, E-11 Field Museum, H-13 Gallery 37 Center for the Arts, D-12 Grant Park Festivals, F-12 Greyhound Bus Terminal, F-9 Harold Washington Library, F-11 Harris Music & Dance Theater, D-12 HI Chicago Hostel, F-11 Huntington Bank Pavilion at Northerly Island, H-13 Illinois Center area, D-12 Jane Addams Hull-House Museum, G-9 Maggie Daley Park, E-12 Main Post Office, F-10 Maxwell Street Sunday Market, H-9 Merchandise Mart, D-10 Museum of Broadcast Communications, D-11 | <ul style="list-style-type: none"> Museum of Contemporary Art, B-12 Navy Pier, C-13 Newberry Research Library, A-11 Northerly Island Park, H-13 North Michigan Ave. shopping area, C-12 Northwestern Memorial Hospital, B-12 Petrillo Music Shell, E-12 Pritzker Pavilion, E-12 Shedd Aquarium/Oceanarium, H-13 Siskel Film Center, D-11 Soldier Field (Bears), H-13 Speratus Museum of Judaica, G-12 State Street shopping, E-11 Symphony Center, E-12 Theatre District, D-11 Thompson (State of Illinois) Center, D-11 Traffic Court (in Daley Center), D-11 Ventra Customer Service Center, D-9 Visitor Information Center, D-12 Water Tower Place, B-12 Willis Tower, E-10 360 Chicago, B-12 |
|---|---|--|

Colleges and Universities

- | | |
|--|---|
| <ul style="list-style-type: none"> CA Career colleges, E-11 CC Columbia College, F-11 CH Cooking and Hospitality Institute of Chicago, B-10 CK Chicago-Kent College of Law (IIT), E-9 CS Chicago Semester, E-11 DU DePaul University, Downtown, F-11 EW East-West University, G11 HW Harold Washington College, D-11 HC Harrington College of Design, E-10 IA Illinois Institute of Art, D-10 ID Institute of Design-IIT, D-10 DT Int'l Academy of Design & Technology, E-11 | <ul style="list-style-type: none"> JM John Marshall Law School, F-11 LU Loyola University, Water Tower, B-11 MB Moody Bible Institute, B-10 MC McCormick College, E-11 NU Northwestern University School of Physical Therapy, B-12 RM Robert Morris University, F-11 RU Roosevelt University, F-11 AI School of the Art Institute, E-11 ST Stuart School of Business (IIT), E-9 TB Taylor Business Institute, D-11 UC University of Chicago Gleacher Center, C-12 UI University of Illinois at Chicago, G-9 |
|--|---|

Rush Period Buses from Downtown Metra Train Stations



Other Special and Seasonal Routes

